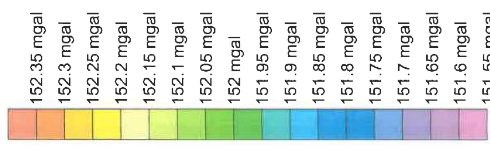
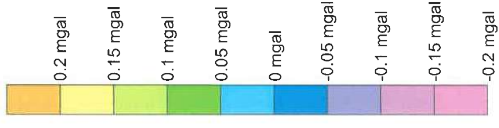
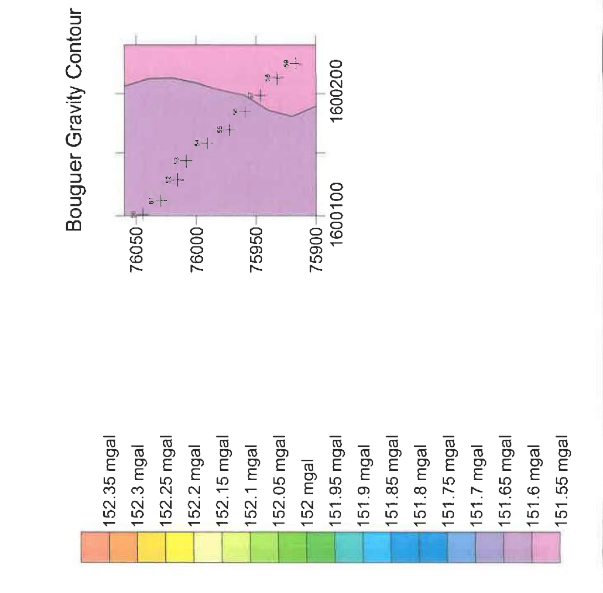
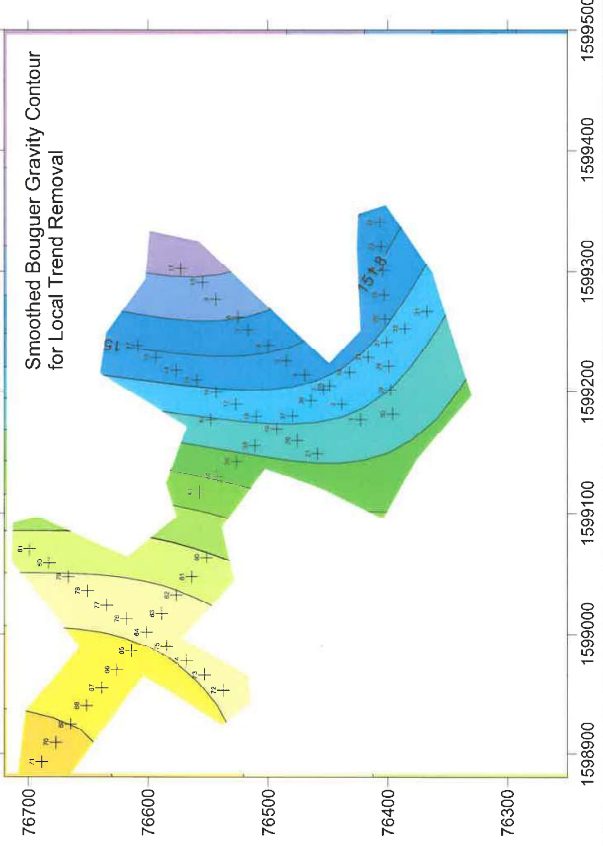
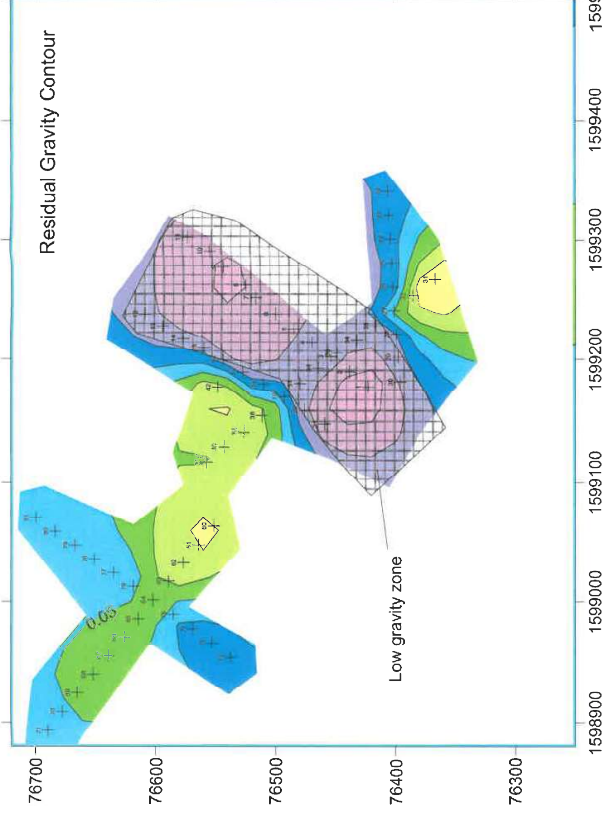
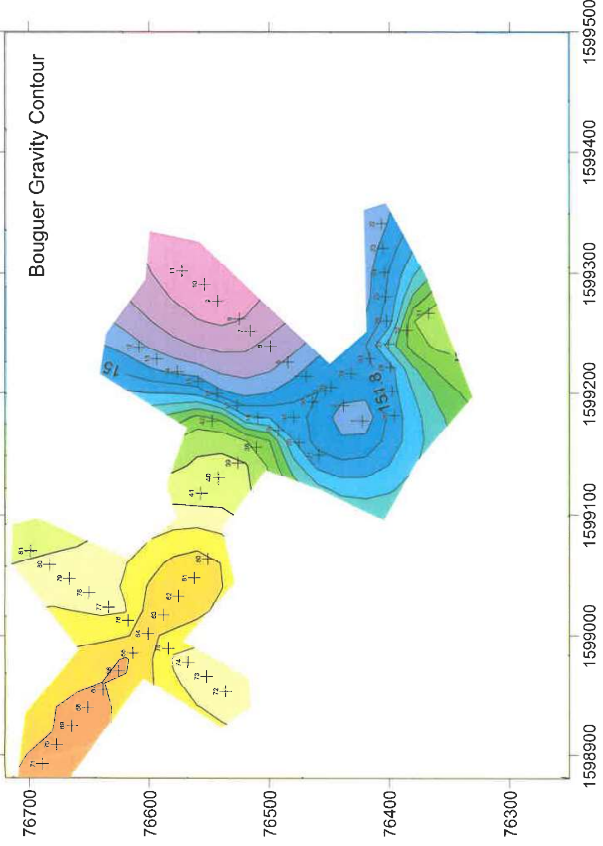


PROJECT:	Gravity Survey at Suncadia Property Cle Elum, WA	
TITLE:	Site Plan	
PROJECT #:	10-107100	DATE:
DRAWN:		SCALE:
CHECK:		AS SHOWN:
REVISION:		REV:

Global Geophysics
 P.O. Box 2229
 Bellingham, WA 98273-2229
 Tel: 425-860-4621

FIGURE 1



PROJECT:	Gravity Survey at Surcedia Property Cla Elum, WA			
TITLE:	Gravity Contour Maps			
Global Geophysics	PROJECT:	197-192800	FILE NO.:	GR15M
P.O. Box 2229	DRAWN:	A.	SCALE:	AS SHOWN
Phone: 425-434-2229	CHECK:	A.	DATE:	
Fax: 425-434-2621	REVIEW:			
				FIGURE 2